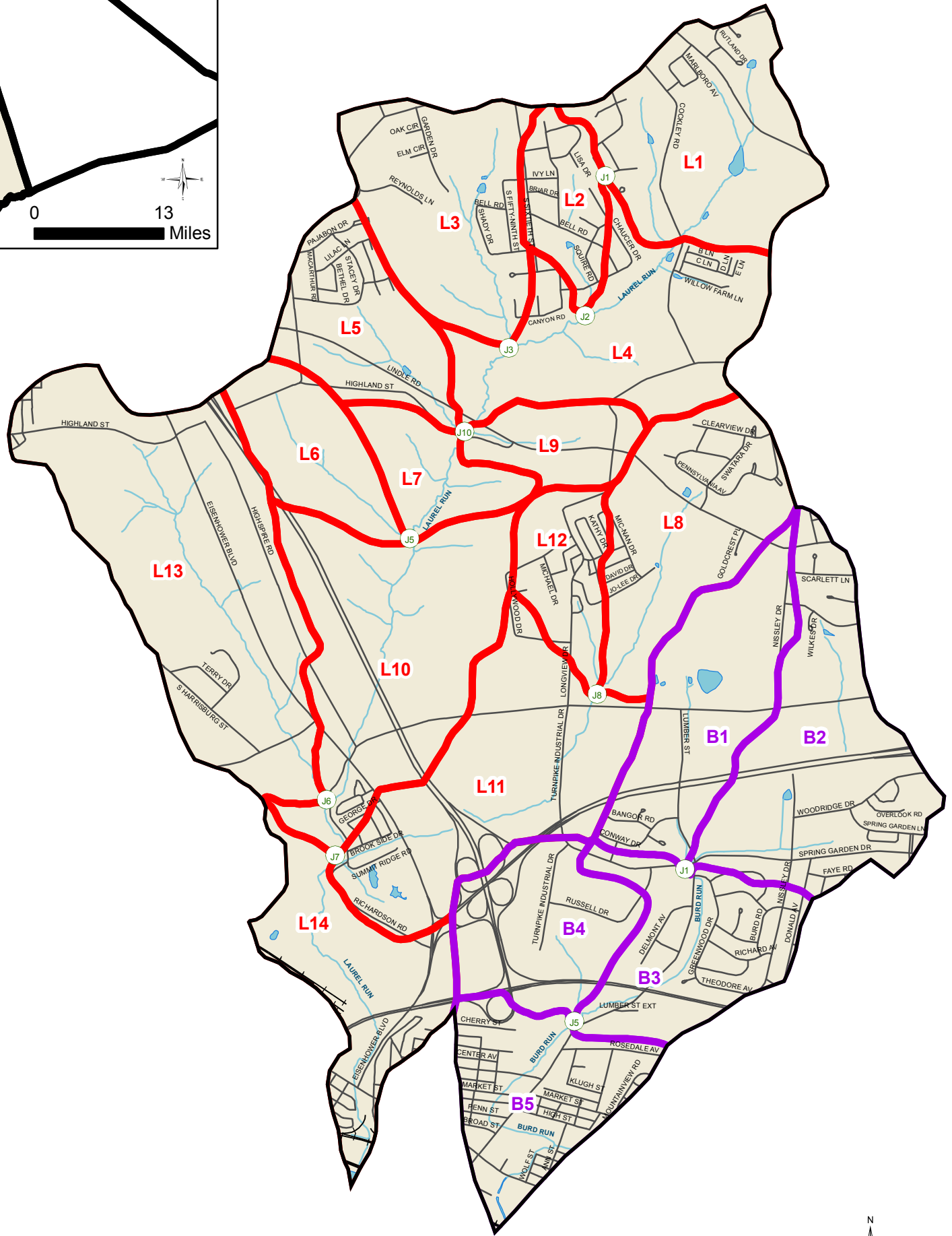
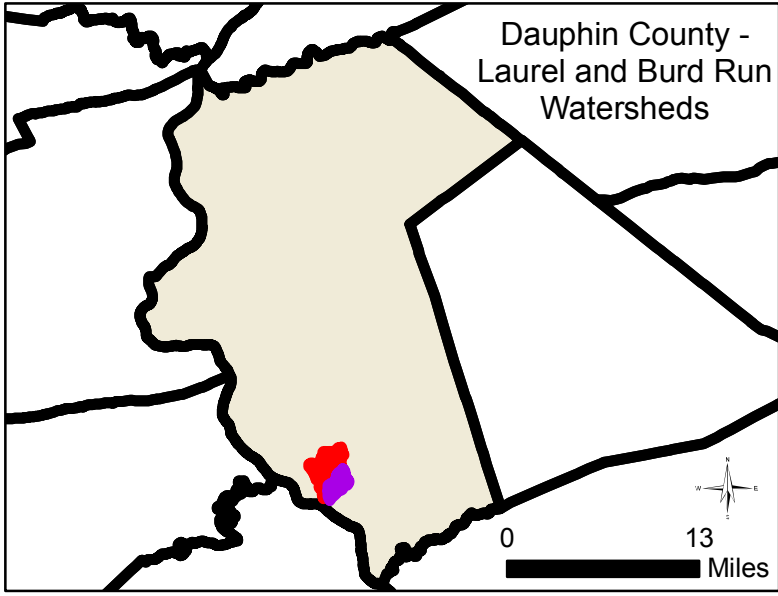


Dauphin County Act 167 Plan

Plate 4

Laurel and Burd Watershed Release Rates

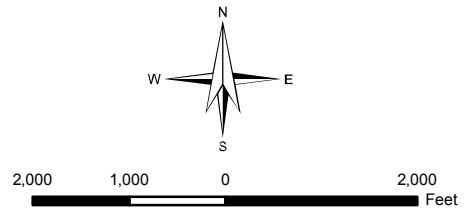


Laurel Run Watershed Release Rates

Subwatershed	1 Year	2 Year	10 Year	25 Year	50 Year	100 Year
L1	100%	80%	75%	80%	100%	100%
L2	100%	80%	75%	75%	100%	100%
L3	100%	100%	95%	95%	100%	100%
L4	100%	95%	95%	95%	100%	100%
L5	100%	90%	90%	90%	100%	100%
L6	100%	85%	80%	85%	100%	100%
L7	100%	95%	75%	75%	100%	100%
L8	100%	95%	95%	95%	100%	100%
L9	100%	80%	75%	75%	100%	100%
L10	100%	100%	95%	95%	100%	100%
L11	100%	100%	95%	95%	100%	100%
L12	100%	85%	80%	80%	100%	100%
L13	100%	100%	95%	95%	100%	100%
L14	100%	100%	95%	95%	100%	100%

Burd Run Watershed Release Rates

Subwatershed	1 Year	2 Year	10 Year	25 Year	50 Year	100 Year
B1	100%	90%	90%	95%	100%	100%
B2	100%	90%	90%	95%	100%	100%
B3	100%	90%	90%	95%	100%	100%
B4	100%	90%	90%	95%	100%	100%
B5	100%	90%	90%	95%	100%	100%



- Roads
- Railroads
- Streams
- ▭ Burd Run Subwatersheds
- ▭ Laurel Run Subwatersheds
- ▭ Rivers, Lakes, and Ponds
- HMS Junctions

M:\121209\001\3\Projects\Final\Projects\Plate4.mxd 08/31/09